









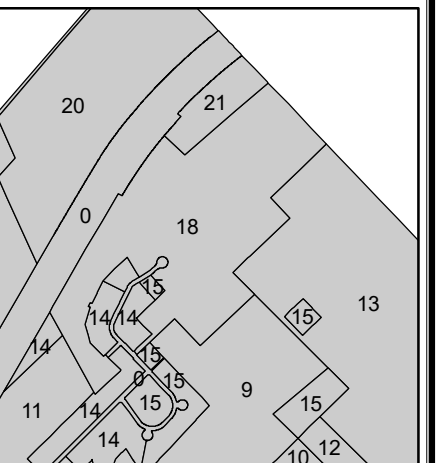
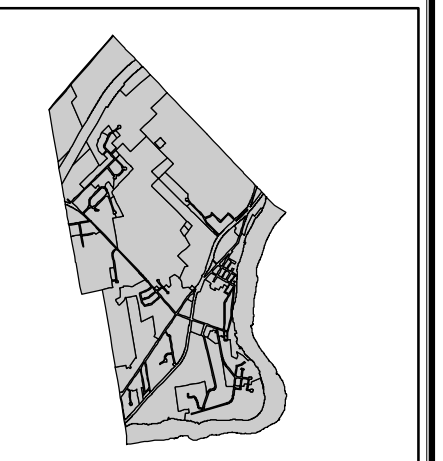


TOWN OF
VEAZIE
PENOBSCOT COUNTY
MAINE



LEGEND

-  Property Line
-  Easement
-  Right of Way
-  Water
-  Town Limit
-  Private Road
-  Proposed Road
-  Disputed Area
-  Original Parcel



Map 19

Printed 6/18/2020
Issued: 4/1/2018

