









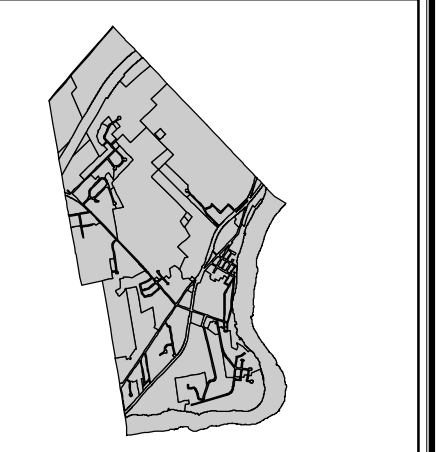


TOWN OF  
**VEAZIE**  
PENOBSCOT COUNTY  
MAINE



**LEGEND**

-  Property Line
-  Easement
-  Right of Way
-  Water
-  Town Limit
-  Private Road
-  Proposed Road
-  Disputed Area
-  Original Parcel



**Map 5**

Printed 6/19/2020  
Issued: 4/1/2018

