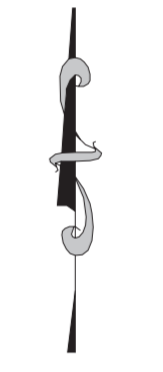


TAX MAP 2 OF VEAZIE MAINE

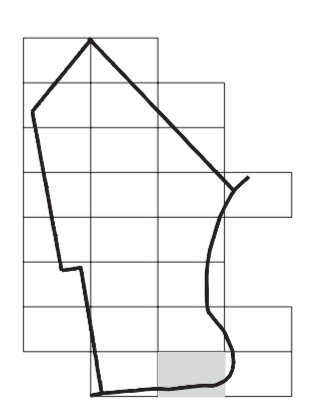


LEGEND


- PROPERTY LINE
- CONTIGUOUS OWNERSHIP
- - - OLD PROPERTY LINE
- RIGHT-OF-WAY
- - - PROPOSED ROAD
- - - MATCH LINE
- WATER LINE
- - - SWAMP LINE
- 3 PARCEL NUMBER
- 66.35 AC ACREAGE
- 160 DIMENSION
- 160'± SCALE DIMENSION
- CITY/TOWN LIMIT
- - - RAILROAD
- - - RIGHT-OF-WAY
- - - EASEMENT

THIS MAP IS PREPARED FOR THE INVENTORY OF REAL PROPERTY WITHIN TOWN OF VEAZIE AND IS COMPILED FROM RECORDS, DEEDS, PLATS, TAX MAPS, SURVEYS, PLANIMETRIC MAPS AND OTHER PUBLIC RECORDS AND DATA. USERS OF THIS TAX MAP ARE HEREBY NOTIFIED THAT THE REPRESENTED PUBLIC PRIMARY INFORMATION SOURCES SHOULD BE CONSULTED FOR VERIFICATION OF THE INFORMATION CONTAINED ON THIS MAP. THE TOWN OF VEAZIE AND ITS MAPPING CONTRACTORS ASSUME NO LEGAL RESPONSIBILITY FOR THE INFORMATION CONTAINED HEREIN.

3	4	4 B
1	2	2 B



SHEET INDEX
SCALE



COMPLETION DATE:

DATE OF REVISIONS:

4-1-08	